



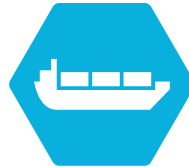
Key Facts About Oregon's Infrastructure

57 public-use airports in Oregon




\$5.31 million of unmet needs for its parks system

8,147 bridges, 5.4% of which were structurally deficient in 2017




32.1 million short tons of cargo in 2014, ranking it #25 nationally

There are 882 dams in Oregon, 158 of which are high-hazard potential. Of the high-hazard potential dams, 84% have an Emergency Action Plan



2,382 miles of rail across the state, ranking #30 by mileage nationally

\$6.25 billion in drinking water infrastructure needs over 20 years



79,275 miles of public roads, with 9% in poor condition. Each motorist pays \$269 per year in costs from driving on roads in need of repair

13 sites on the Superfund National Priorities List



\$457 million gap in estimated school capital expenditures in Oregon

680 of inland waterways, ranking #15 nationally



126,868,084 annual unlinked passenger trips via transit systems including bus, transit, and commuter trains in 2017

362 miles of levees in Oregon in the National Levee Database



\$3.89 billion in wastewater infrastructure needs over 20 years